
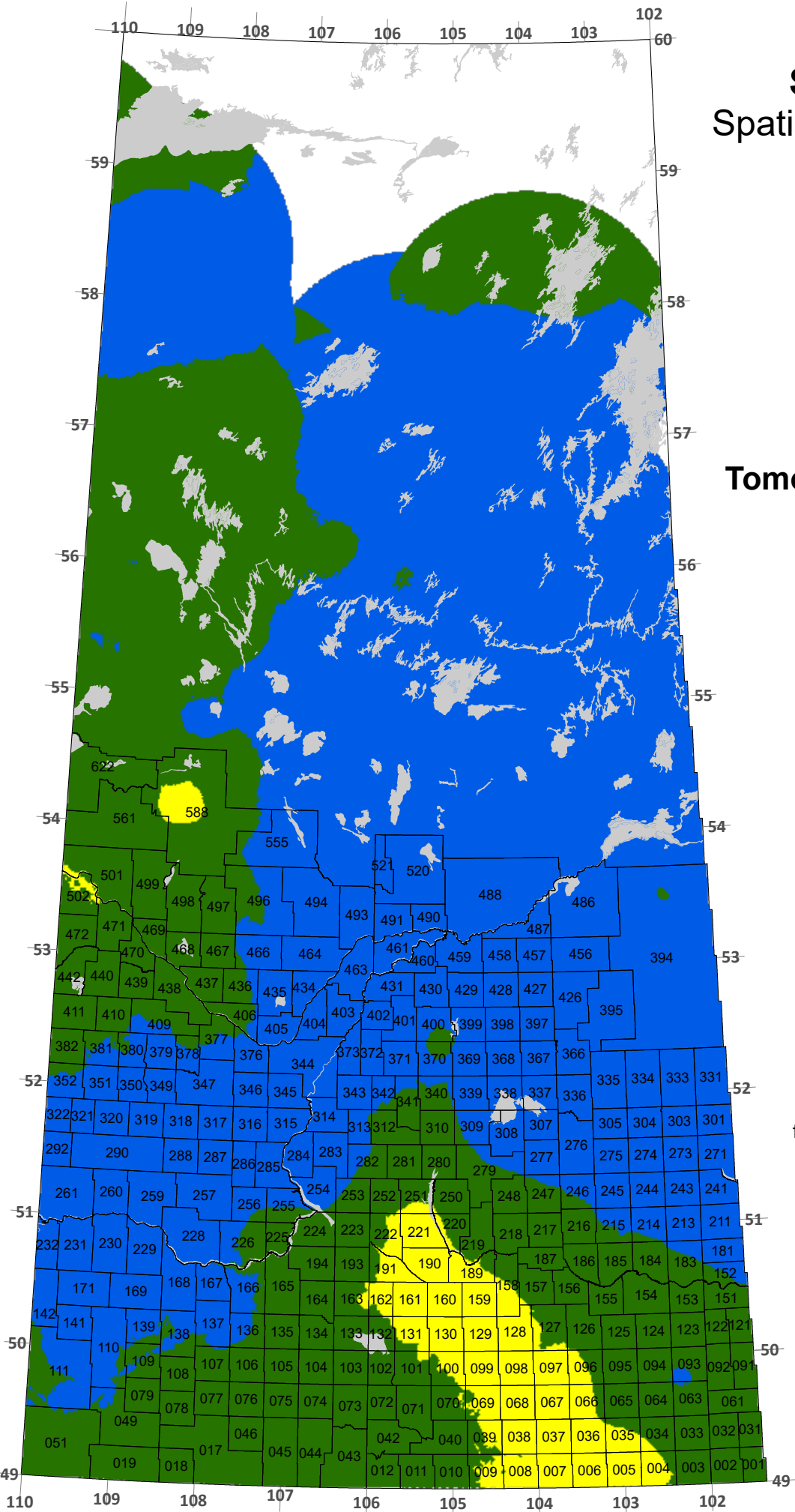


Saskatchewan Spatial Fire Management System



**Tomorrow Early Forecast
issued on:
19 Apr 2024
at 10:40 AM**

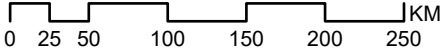


FWI: Fire Weather Index

- Low
- Moderate
- High
- Extreme

- Rural Municipality
- Waterbodies

FWI is a relative measure of potential fire intensity (or energy that is available to be released). FWI is a good indicator of overall fire danger.



Saskatchewan Public Safety Agency
GIS Services



Information depicted is subject to change, thus the Government of Saskatchewan assumes no responsibility for discrepancies at time of use.